

Hahira City Hall
1926

City of Hahira

102 South Church Street
Hahira, Georgia 31632
Phone (912) 794-2330
FAX (912) 794-9310

Mayor:
John Adams
Council:
Jesse Griffin
Bob Harris
Earl R. Horne
Arnold Williams
City Manager:
Scott Purvis

An Ordinance/Resolution

City of Hahira, Lowndes County

Pursuant to Section 40-6-183 of the official code of Georgia Annotated concerning local authorities power to alter lawful speed limits, the following ordinance regulating speed limits with in the City of Hahira, Lowndes County, Georgia, is adopted.

Be it ordained by the Mayor and council of the City of Hahira, Lowndes County, Georgia, that the following speed zones are established based on engineering and traffic investigation.

On - System

State Route 7 (US 41) from a point 106 feet east of State Route 401 (I-75, milelog 31.81, Hahira west city limits) to County Road 392 (Main Street, milelog 32.33) a distance of 0.52 mile to be zoned 45 miles per hour.

State route 7 (US 41) from County Road 392 (Main Street, milelog 32.33) to Hahira north city limits (milelog 33.23) a distance of 0.90 mile to be zoned 35 miles per hour.

State Route 122 from Hahira west city limits (milelog 3.90) to State Route 7/State Route 401 (I-75, milelog 4.21) a distance of 0.31 mile to be zoned 45 miles per hour.

State Route 122 from Church Street (milelog 5.19) to a point 686 feet east of County Road 33 (Hagen Bridge Road, milelog 6.08) a distance of 0.89 mile to be zoned 35 miles per hour.

State Route 122, school zone, from a point 250 feet west of Nelson Street (milelog 5.44) to a point 300 feet east of County Road 33 (Hagen Bridge Road, milelog 6.01) a distance of 0.57 mile to be zoned 25 miles per hour from 7:30 a.m. to 8:45 a.m. and from 15:00 to 16:00, **SCHOOL DAYS ONLY.**

State Route 122 from a point 686 feet east of County Road 33 (Hagen Bridge Road, milelog 6.08) to Hahira east city limits (milelog 6.33) a distance of 0.25 mile to be zoned 45 miles per hour.

Signs to be erected by the Georgia Department of Transportation.

An Ordinance/Resolution

City of Hahira, Lowndes County

Page 2 of 4

Off - System

Barfield Street from Grace Street to Coleman Street a distance of 0.25 mile to be zoned 30 miles per hour.

Blakely Street from Park to Union Road a distance of 0.30 mile to zoned 30 miles per hour.

Church Street from the south city limits to a point 50 feet south of Coleman Street a distance of 0.25 mile to be zoned 45 miles per hour.

Church Street from a point 50 feet south of Coleman Street to State route 122 a distance of 0.50 mile to zoned 35 miles per hour.

Coleman Road from Church Street to Hagen Bridge Road a distance of 0.43 mile to be zoned 30 miles per hour.

College Street from Grace Street to Stanfill Street a distance of 0.30 mile to be zoned 30 miles per hour.

College Street, school zone, from Grace Street to Lawson Street a distance of 0.28 mile to be zoned 25 miles per hour from 7:30 a.m. to 8:30 a.m. and from 3:00 p.m. to 4:00 p.m., **SCHOOL DAYS ONLY.**

Grace Street from Hall Street to Hagen Bridge Road a distance of 0.86 mile to zoned 30 miles per hour.

Hagen Bridge Road from Church Street to State Route 122 a distance of 0.88 mile to be zoned 35 miles per hour.

Hagen Bridge Road, school zone, from Coleman Road to State Route 122 a distance of 0.50 mile to be zoned 25 miles per hour from 7:30 a.m. to 8:30 a.m. and from 3:00 p.m. to 4:00 p.m., **SCHOOL DAYS ONLY.**

Hagen Bridge Road from State Route 122 to the northeast city limits a distance of 0.35 mile to be zoned 30 miles per hour.

Hall Street from Grace Street to Stanfill Street a distance of 0.40 mile to be zoned 30 miles per hour.

Hall Street from Grace Street to south city limits a distance of 0.50 mile to be zoned 35 miles per hour.

An Ordinance/Resolution

City of Hahira, Lowndes County

Page 3 of 4

Off-System Continued

Lawson Street from Newsom Street to Stanfill Street a distance of 1.00 mile to be zoned 30 miles per hour.

Lawson Street, school zone, from a point 250 feet west of Nelson Street to a point 250 feet east of College Street a distance of 0.23 mile to be zoned 25 miles per hour from 7:30 a.m. to 8:30 a.m. and from 3:00 p.m. to 4:00 p.m., **SCHOOL DAYS ONLY**.

Lemaka Street from Main Street to Hagen Bridge Road a distance of 0.27 mile to be zoned 30 miles per hour.

Main Street Extension from Union Road to State Route 122 a distance of 0.30 mile to be zoned 45 miles per hour.

Nelson Street from Church Street to Stanfill Street a distance of 0.75 mile to be zoned 30 miles per hour.

Nelson Street, school zone, from Grace Street to Lawson Street a distance of 0.25 mile to be zoned 25 miles per hour from 7:30 a.m. to 8:30 a.m. and from 3:00 p.m. to 4:00 p.m., **SCHOOL DAYS ONLY**.

Park Street from Union Road to Nelson Street a distance of 0.90 mile to be zoned 30 miles per hour.

Randall Street from Church Street to Nelson Street a distance of 0.25 mile to be zoned 30 miles per hour.

Sargent Street from Washington Street to Railroad St. a distance of 0.45 mile to zoned 30 miles per hour.

Stanfill Street from Union Road to a point 200 feet west of Laurel Drive a distance of 0.36 mile to be zoned 35 miles per hour.

Stanfill Street from a point 200 feet west of Laurel Drive to Hagen Bridge Road a distance of 1.44 miles to be zoned 30 miles per hour.

Union Road from West Main Street to north city limits a distance of 0.55 mile to be zoned 45 miles per hour.

Union Road from West Main Street to south city limits a distance of 0.32 mile to be zoned 45 miles per hour.

An Ordinance/Resolution

City of Hahira, Lowndes County

Page 4 of 4

Off-System Continued

Weaver Street from Grace Street to Coleman Drive a distance of 0.25 mile to be zoned 30 miles per hour.

Signs to erected by the City of Hahira.

Be it resolved that any person convicted of a violation of this ordinance shall be punished as provided by law.

All ordinances or parts of ordinances in conflict with this ordinance are hereby repealed.


This ordinance shall become effective when appropriate signs are erected.

ATTESTED:


APPROVED:




City Manager




Mayor




Date




Date



Councilman



Councilman



Councilman



Councilman